

図-3 測量目的別の内訳

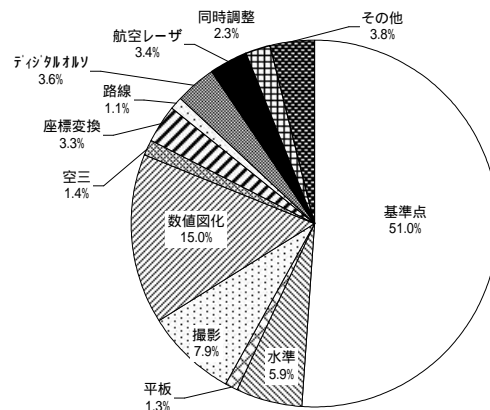


図-4 測量種別の内訳

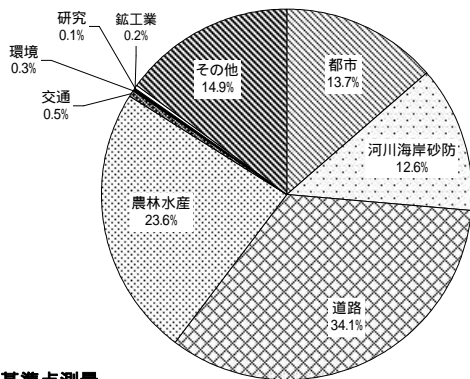


図-5-1 基準点測量
測量目的別の内訳

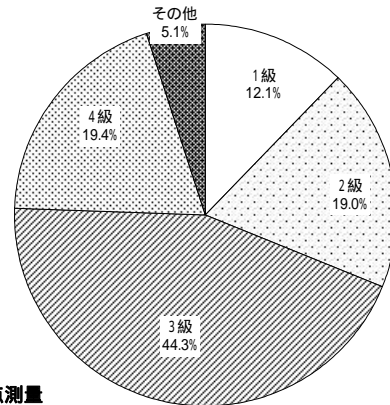


図-5-2 基準点測量
等級別の内訳

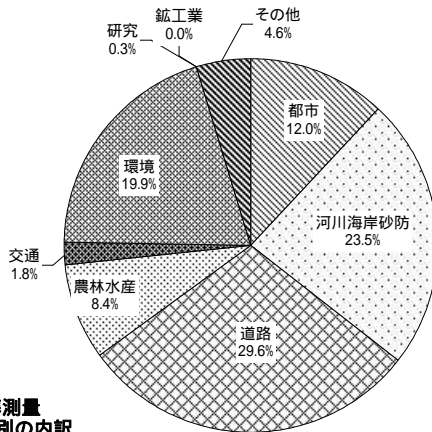


図-6-1 水準測量
測量目的別の内訳

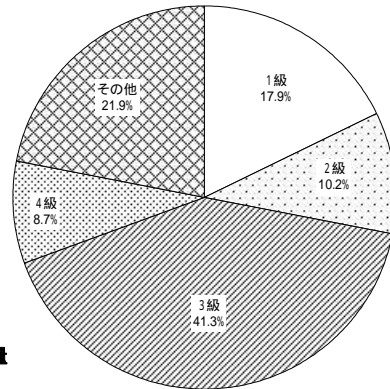


図-6-2 水準測量
等級別の内訳

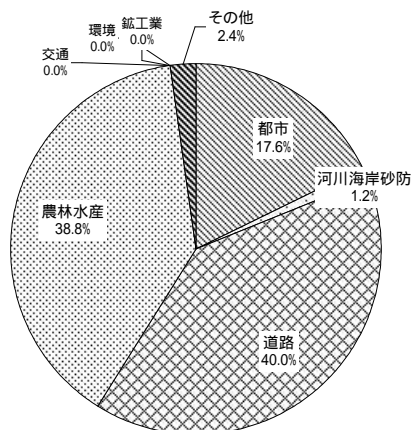


図-7-1 水準測量
測量目的別の内訳

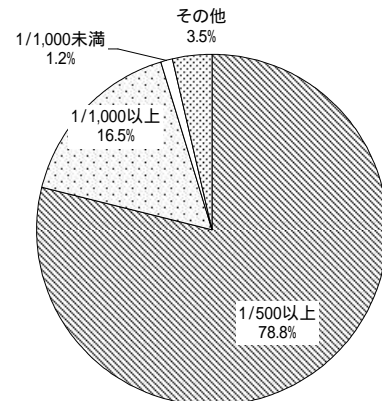


図-7-2 水準測量
縮尺別の内訳

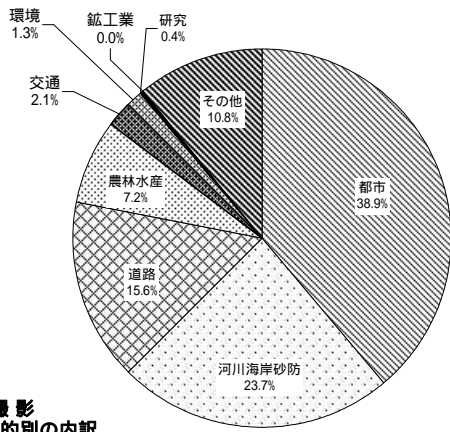


図-8-1 撮影
測量目的別の内訳

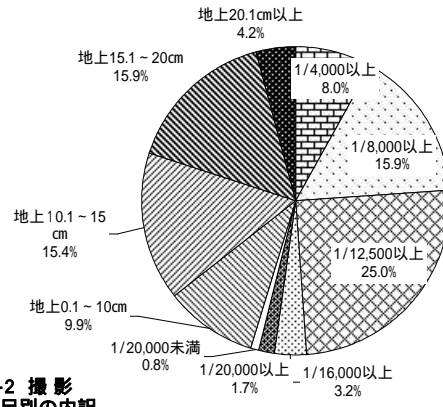


図-8-2 撮影
縮尺別の内訳

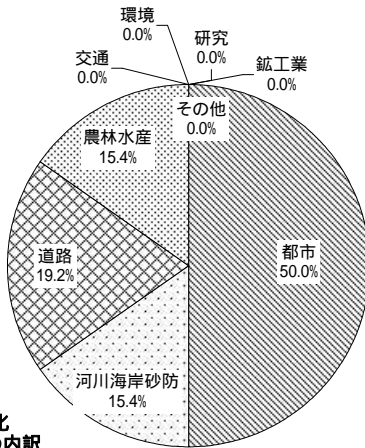


図-9-1 写測図化
測量目的別の内訳

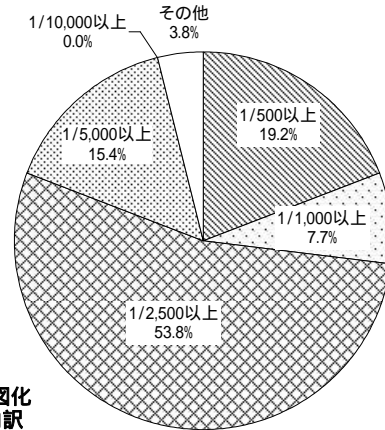


図-9-2 写測図化
縮尺別の内訳

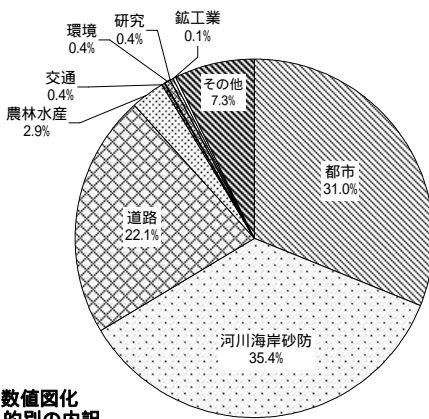


図-10-1 数値図化
測量目的別の内訳

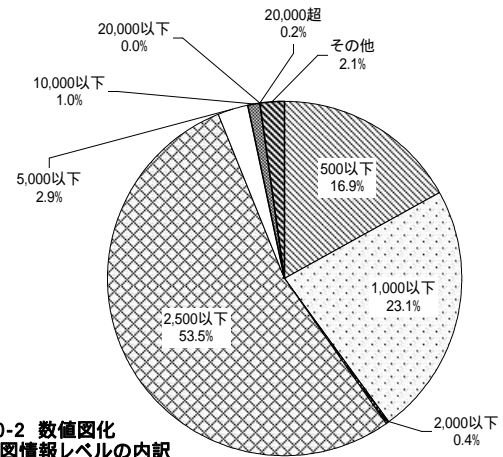


図-10-2 数値図化
地図情報レベルの内訳